

|             |           |           |
|-------------|-----------|-----------|
| PROJECT NO. | SHEET NO. | TOTAL NO. |
| 49326.3.2   | 1         | 2         |

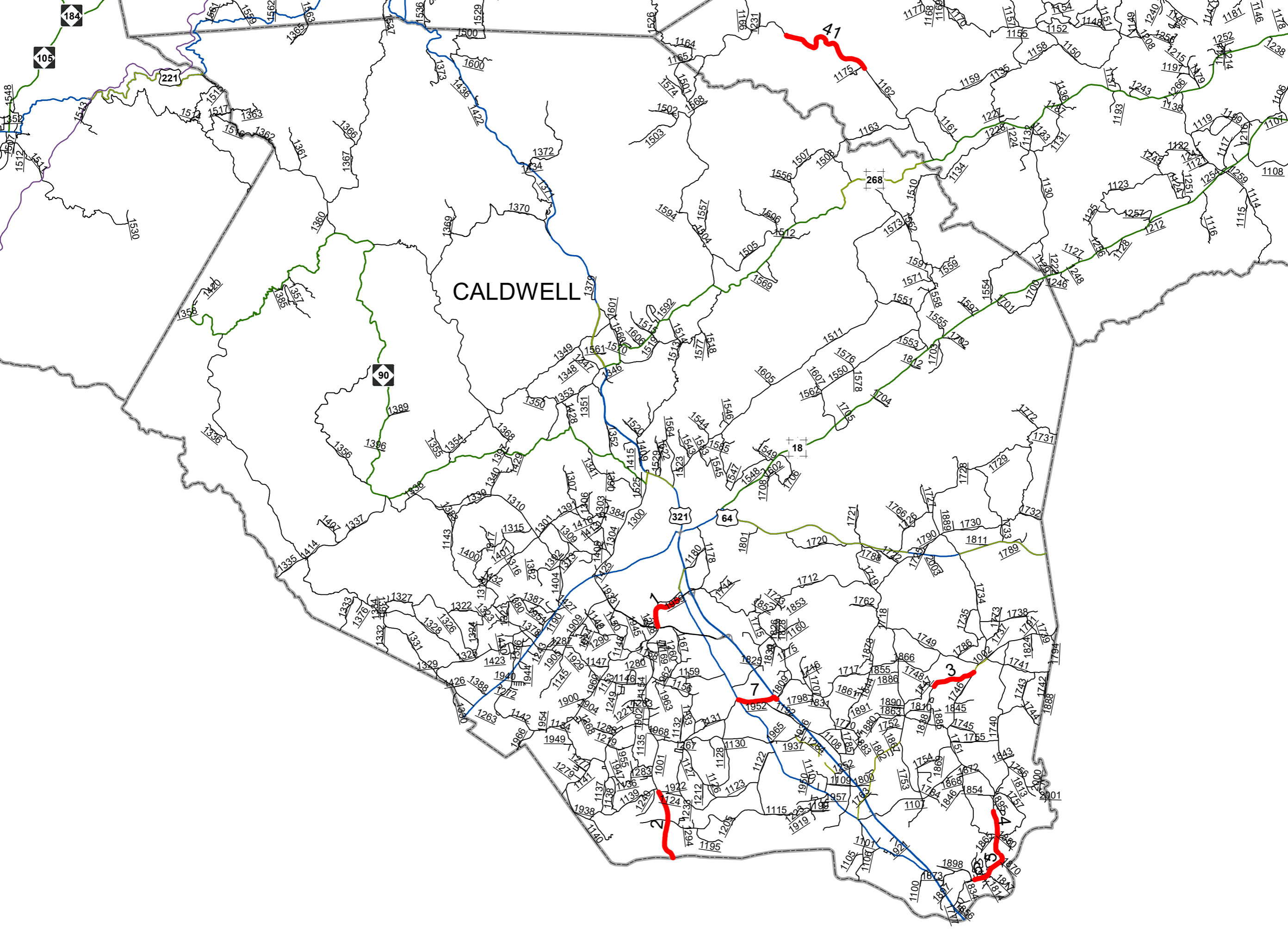
### SUMMARY OF QUANTITIES

| Project No. | County   | Map No. | Route   | Route Name           | From Description      | To Description        | Mile Post From | Mile Post To | LANES | LANE TYPE | LENGTH | WIDTH | 4685000000-E  |  | 4850000000-E                           |
|-------------|----------|---------|---------|----------------------|-----------------------|-----------------------|----------------|--------------|-------|-----------|--------|-------|---|--|--|
|             |          |         |         |                      |                       |                       |                |              |       |           |        |       | 4" WHITE THERMOPLASTIC PAVEMENT MARKING LINES (4", 90 MILS) | 4" YELLOW THERMOPLASTIC PAVEMENT MARKING LINES (4", 90 MILS) | REMOVAL OF PAVEMENT MARKING LINES (4") |
|             |          |         |         |                      |                       |                       |                |              |       |           |        |       | MI  | FT   | LF                                     |
| 49326.3.2   | Caldwell | 1       | SR 1001 | Connelly Springs Rd  | US 321A + 0.41 Miles  | SCL Lenoir            | 0.76           | 1.95         | 5     | MU        | 1.19   | 60    | 4,000   | 15,750   | 19,750                                 |
| 49326.3.2   | Caldwell | 2       | SR 1001 | Connelly Springs Rd  | SR 1124               | Burke Co. Line        | 6.88           | 8.92         | 2     | 2WU       | 2.04   | 20    | 21,500  | 21,500   | 43,000                                 |
| 49326.3.2   | Caldwell | 3       | SR 1002 | Dudley Shoals Rd     | SR 1746               | SR 1747               | 2.90           | 4.15         | 2     | 2WU       | 1.25   | 18    | 13,200  | 13,200   | 26,400                                 |
| 49326.3.2   | Caldwell | 4       | SR 1751 | Grace Chapel Rd      | MP 6.80               | Bridge #001           | 6.80           | 8.08         | 2     | 2WU       | 1.28   | 20    | 13,000  | 13,000   | 26,000                                 |
| 49326.3.2   | Caldwell | 5       | SR 1751 | Grace Chapel Rd      | Bridge #001           | SR 1870               | 8.08           | 8.38         | 2     | 2WU       | 0.30   | 20    | 2,640   | 2,640  | 5,280                                  |
| 49326.3.2   | Caldwell | 6       | SR 1751 | Grace Chapel Rd      | SR 1870               | SR 1834 + 0.20 Miles  | 8.38           | 9.30         | 2     | 2WU       | 0.92   | 20    | 9,500   | 9,500  | 19,000                                 |
| 49326.3.2   | Caldwell | 7       | SR 1952 | Cedar Valley Rd      | US 321                | US 321A               | 0.00           | 1.15         | 2     | 2WU       | 1.15   | 20    | 13,800  | 8,050  | 21,850                                 |
| 49326.3.2   | Surry    | 8       | SR 1001 | Zephyr Rd            | SR 1521               | SR 1185               | 0.90           | 4.47         | 2     | 2WU       | 3.57   | 22    | 38,413  | 39,270   | 77,683                                 |
| 49326.3.2   | Surry    | 9       | SR 1001 | Poplar Springs Rd    | US 21                 | US 21 BUS             | 15.30          | 15.38        | 5     | MU        | 0.08   | 60    | 568   | 2,640  | 3,208                                  |
| 49326.3.2   | Surry    | 10      | SR 1003 | Siloam Rd            | SR 2081               | SR 2085               | 0.19           | 2.40         | 2     | 2WU       | 2.21   | 24    | 23,780  | 23,780   | 47,559                                 |
| 49326.3.2   | Surry    | 11      | SR 1100 | Caves Mill Rd        | SR 1110               | SR 1102               | 1.33           | 2.71         | 2     | 2WU       | 1.38   | 20    | 14,849  | 14,849   | 29,698                                 |
| 49326.3.2   | Surry    | 12      | SR 1100 | Caves Mill Rd        | SR 1102               | BEGIN CURB AND GUTTER | 2.71           | 4.23         | 2     | 2WU       | 1.52   | 20    | 16,355  | 16,355   | 32,710                                 |
| 49326.3.2   | Surry    | 13      | SR 1100 | W Atkins St          | BEGIN CURB AND GUTTER | CRUTCHFIELD STREET    | 4.23           | 4.54         | 2     | 2WU       | 0.31   | 39    | 3,336   | 2,046  | 5,382                                  |
| 49326.3.2   | Surry    | 14      | SR 1100 | W Atkins St          | CRUTCHFIELD STREET    | US 601 BUS            | 4.54           | 4.61         | 4     | MU        | 0.07   | 56    | 1,137   | 1,479  | 2,616                                  |
| 49326.3.2   | Surry    | 15      | SR 1104 | Cody Trl             | US 601                | SR 1103               | 0.00           | 1.13         | 2     | 2WU       | 1.13   | 18    | 12,159  | 12,159   | 24,318                                 |
| 49326.3.2   | Surry    | 16      | SR 1130 | Southard Rd          | SR 1121               | END OF MAINTENANCE    | 0.00           | 0.81         | 2     | 2WU       | 0.81   | 20    | 8,716   | 8,716  | 17,431                                 |
| 49326.3.2   | Surry    | 17      | SR 1139 | Friendship Church Rd | NC 268                | NC 268                | 0.00           | 1.13         | 2     | 2WU       | 1.13   | 22    | 12,159  | 12,159   | 24,318                                 |
| 49326.3.2   | Surry    | 18      | SR 1365 | Forrest Dr           | US 601                | SR 1394               | 0.00           | 0.36         | 2     | 2WU       | 0.36   | 18    | 3,874   | 3,874  | 7,747                                  |
| 49326.3.2   | Surry    | 19      | SR 1376 | Bluemont Rd          | US 52                 | SR 1394               | 0.29           | 1.17         | 2     | 2WU       | 0.88   | 16    | 9,469   | 9,469  | 18,938                                 |
| 49326.3.2   | Surry    | 20      | SR 1621 | Sparger Rd           | MP 3.2                | NC 89                 | 3.20           | 4.40         | 2     | 2WU       | 1.20   | 20    | 12,912  | 12,912   | 25,824                                 |
| 49326.3.2   | Surry    | 21      | SR 1630 | W Virginia St        | SR 1394               | SR 1624               | 0.00           | 0.20         | 2     | 2WU       | 0.20   | 16    | 2,152   | 2,152  | 4,304                                  |
| 49326.3.2   | Surry    | 22      | SR 1637 | Galax Trl            | SR 1648               | US 52                 | 0.76           | 0.80         | 2     | 2WU       | 0.04   | 36    | 431   | 431  | 861                                    |
| 49326.3.2   | Surry    | 23      | SR 1648 | Galax Trl            | SR 1637               | SR 2406               | 0.00           | 0.99         | 2     | 2WU       | 0.99   | 18    | 10,653  | 10,653   | 21,305                                 |
| 49326.3.2   | Surry    | 24      | SR 1701 | N Main St            | SR 1708               | SR 1717               | 0.00           | 0.71         | 2     | 2WU       | 0.71   | 36    |   | 7,640  | 7,640                                  |
| 49326.3.2   | Surry    | 25      | SR 1708 | N Main St            | US 52 BUS             | SR 1701               | 0.00           | 0.96         | 2     | 2WU       | 0.96   | 40    | 500   | 10,330   | 10,830                                 |
| 49326.3.2   | Surry    | 26      | SR 1708 | Springs Rd           | SR 1952               | NC 104                | 1.82           | 2.56         | 2     | 2WU       | 0.74   | 18    | 7,963   | 7,963  | 15,925                                 |
| 49326.3.2   | Surry    | 27      | SR 1753 | Lovers Ln            | NC 103                | NC 89                 | 0.00           | 1.12         | 2     | 2WU       | 1.12   | 18    | 12,051  | 12,051   | 24,102                                 |
| 49326.3.2   | Surry    | 28      | SR 1758 | Smith Ln             | SR 1759               | SR 1753               | 0.00           | 0.90         | 2     | 2WU       | 0.90   | 18    | 9,684   | 9,684  | 19,368                                 |
| 49326.3.2   | Surry    | 29      | SR 1806 | Tom Cook Rd          | NC 89                 | SR 1808               | 0.00           | 1.41         | 2     | 2WU       | 1.41   | 20    | 15,172  | 15,172   | 30,343                                 |
| 49326.3.2   | Surry    | 30      | SR 1822 | Armstrong Rd         | MP 1.33               | SR 1815               | 1.33           | 2.54         | 2     | 2WU       | 1.21   | 21    | 13,020  | 13,020   | 26,039                                 |
| 49326.3.2   | Surry    | 31      | SR 1880 | Springfield Rd       | SR 2012               | TO EOM                | 0.00           | 0.67         | 2     | 2WU       | 0.67   | 20    | 7,209   | 7,209  | 14,418                                 |
| 49326.3.2   | Surry    | 32      | SR 1953 | W Dodson Mill Rd     | SR 2012               | RR                    | 0.00           | 1.35         | 2     | 2WU       | 1.35   | 20    | 14,526  | 14,526   | 29,052                                 |
| 49326.3.2   | Surry    | 33      | SR 2000 | Park Dr              | SR 2119               | SR 1003               | 2.44           | 3.75         | 2     | 2WU       | 1.31   | 20    | 14,096  | 14,096   | 28,191                                 |
| 49326.3.2   | Surry    | 34      | SR 2048 | Stony Ridge Rd       | SR 2067               | STOKES COUNTY LINE    | 7.10           | 8.88         | 2     | 2WU       | 1.78   | 22    | 19,153  | 19,153   | 38,306                                 |
| 49326.3.2   | Surry    | 35      | SR 2053 | Pilot Knob Park Rd   | STOKES COUNTY LINE    | US 52 SB RAMP         | 0.00           | 0.86         | 2     | 2WU       | 0.86   | 24    | 9,254   | 9,254  | 18,507                                 |
| 49326.3.2   | Surry    | 36      | SR 2209 | Copeland School Rd   | NC 268                | SR 2200               | 2.90           | 4.20         | 2     | 2WU       | 1.30   | 20    | 13,988  | 13,988   | 27,976                                 |
| 49326.3.2   | Surry    | 37      | SR 2221 | Rockford Rd          | US 601                | NC 268                | 0.21           | 3.68         | 2     | 2WU       | 3.47   | 20    | 37,337  | 37,337   | 74,674                                 |
| 49326.3.2   | Surry    | 38      | SR 2258 | Glen Echo Trl        | SR 1456               | EOM                   | 6.44           | 6.67         | 2     | 2WU       | 0.23   | 18    | 0   | 2,475  | 2,475                                  |
| 49326.3.2   | Wilkes   | 39      | SR 1002 | Traphill Rd          | SR 1744               | SR 1946               | 8.65           | 11.46        | 2     | 2WU       | 2.81   | 18    | 30,300  | 28,850   | 59,150                                 |
| 49326.3.2   | Wilkes   | 40      | SR 1002 | Traphill Rd          | SR 1946               | SR 1749               | 11.46          | 15.61        | 2     | 2WU       | 4.15   | 18    | 44,675  | 43,425   | 88,100                                 |
| 49326.3.2   | Wilkes   | 41      | SR 1162 | Elk Creek Darby Rd   | SR 1175               | MP 5.49               | 3.51           | 5.49         | 2     | 2WU       | 1.98   | 18    | 21,197  | 21,197   | 42,394                                 |
| 49326.3.2   | Wilkes   | 42      | SR 1301 | Fall Creek Rd        | US 421                | MP 1.48               | 0.00           | 1.48         | 2     | 2WU       | 1.48   | 18    | 15,817  | 15,817   | 31,634                                 |
| 49326.3.2   | Wilkes   | 43      | SR 1346 | Shingle Gap Rd       | MP 1.65               | SR 1317               | 1.65           | 3.56         | 2     | 2WU       | 1.91   | 18    | 20,552  | 20,552   | 41,103                                 |
| 49326.3.2   | Wilkes   | 44      | SR 1509 | Old Brickyard Rd     | US 421 BUS            | SR 1510               | 0.00           | 0.72         | 2     | 2WU       | 0.72   | 20    | 7,747   | 7,747  | 15,494                                 |

|             |           |           |
|-------------|-----------|-----------|
| PROJECT NO. | SHEET NO. | TOTAL NO. |
| 49326.3.2   | 2         | 2         |
|             |           |           |

### SUMMARY OF QUANTITIES

| Project No.                            | County | Map No. | Route   | Route Name                | From Description                   | To Description     | Mile Post From | Mile Post To | LANES | LANE TYPE | LENGTH        | WIDTH | 4685000000-E  |  | 4850000000-E                           |
|--|--------|---------|---------|---------------------------|------------------------------------|--------------------|----------------|--------------|-------|-----------|---------------|-------|---|--|--|
|  |        |         |         |                           |                                    |                    |                |              |       |           |               |       | 4" WHITE THERMOPLASTIC PAVEMENT MARKING LINES (4", 90 MILS) | 4" YELLOW THERMOPLASTIC PAVEMENT MARKING LINES (4", 90 MILS) | REMOVAL OF PAVEMENT MARKING LINES (4") |
|  |        |         |         |                           |                                    |                    |                |              |       |           |               |       | MI  | FT   | LF                                     |
| 49326.3.2                              | Wilkes | 45      | SR 1703 | Dehart Ch Rd              | SR 1717                            | SR 1715            | 3.92           | 5.60         | 2     | 2WU       | 1.68          | 20    | 18,077  | 18,077   | 36,154                                 |
| 49326.3.2                              | Wilkes | 46      | SR 1712 | Glenn Dancy Rd            | SR 1002                            | SR 1707            | 0.00           | 1.24         | 2     | 2WU       | 1.24          | 20    | 13,343  | 13,343   | 26,685                                 |
| 49326.3.2                              | Wilkes | 47      | SR 1749 | Austin Traphill Rd        | SR 1002                            | SR 1752            | 1.04           | 3.73         | 2     | 2WU       | 2.69          | 20    | 28,500  | 25,050   | 53,550                                 |
| 49326.3.2                              | Wilkes | 48      | SR 1924 | Austin Little Mtn Rd      | SR 1931                            | SR 2014            | 4.34           | 7.46         | 2     | 2WU       | 3.12          | 20    | 33,900  | 33,150   | 67,050                                 |
| 49326.3.2                              | Wilkes | 49      | SR 1990 | Bethany Ford Rd           | SR 1999                            | SR 2002            | 1.84           | 3.77         | 2     | 2WU       | 1.93          | 20    | 20,767  | 20,767   | 41,534                                 |
| 49326.3.2                              | Wilkes | 50      | SR 2012 | Tharpe Rd                 | SR 1934                            | SR 1933            | 0.00           | 1.30         | 2     | 2WU       | 1.30          | 18    | 13,988  | 13,988   | 27,976                                 |
| 49326.3.2                              | Wilkes | 51      | SR 2012 | Tharpe Rd                 | SR 1933                            | SR 1990            | 1.30           | 2.15         | 2     | 2WU       | 0.85          | 18    | 9,146   | 9,146  | 18,292                                 |
| 49326.3.2                              | Wilkes | 52      | SR 2321 | Old 60                    | SR 2303                            | SR 2318            | 0.00           | 3.22         | 2     | 2WU       | 3.22          | 18    | 34,647  | 34,647   | 69,294                                 |
| 49326.3.2                              | Wilkes | 53      | SR 2324 | Red White & Blue Rd       | SR 2326                            | SR 2325            | 0.48           | 2.81         | 2     | 2WU       | 2.33          | 20    | 20,600  | 18,975   | 39,575                                 |
| 49326.3.2                              | Wilkes | 54      | SR 2433 | Oakley Ridge Rd           | SR 2325                            | MP 3.70            | 2.30           | 3.70         | 2     | 2WU       | 1.40          | 18    | 15,064  | 15,064   | 30,128                                 |
| 49326.3.2                              | Yadkin | 55      | SR 1003 | Siloam Rd                 | SURRY COUNTY LINE                  | SR 1536            | 0.00           | 1.38         | 2     | 2WU       | 1.38          | 20    | 14,849  | 14,849   | 29,698                                 |
| 49326.3.2                              | Yadkin | 56      | SR 1003 | Siloam Rd                 | SR 1536                            | SR 1534            | 1.38           | 2.55         | 2     | 2WU       | 1.17          | 20    | 12,589  | 12,589   | 25,178                                 |
| 49326.3.2                              | Yadkin | 57      | SR 1126 | Petty Rd                  | US 21                              | SR 1150            | 2.60           | 4.17         | 2     | 2WU       | 1.57          | 20    | 16,893  | 16,893   | 33,786                                 |
| 49326.3.2                              | Yadkin | 58      | SR 1146 | Shacktown Rd              | MP 4.0                             | CONSTRUCTION JOINT | 4.00           | 5.40         | 2     | 2WU       | 1.40          | 18    | 15,064  | 15,064   | 30,128                                 |
| 49326.3.2                              | Yadkin | 59      | SR 1150 | Hoots Rd                  | SR 1151                            | US 601             | 4.93           | 6.71         | 2     | 2WU       | 1.78          | 20    | 19,153  | 19,153   | 38,306                                 |
| 49326.3.2                              | Yadkin | 60      | SR 1217 | Mayberry Mill Rd          | SR 1100                            | SR 1176            | 0.00           | 1.26         | 2     | 2WU       | 1.26          | 20    | 13,558  | 13,558   | 27,115                                 |
| 49326.3.2                              | Yadkin | 61      | SR 1313 | Howell School Rd          | US 21 BUS                          | SR 1312            | 0.00           | 1.21         | 2     | 2WU       | 1.21          | 20    | 13,020  | 13,020   | 26,039                                 |
| 49326.3.2                              | Yadkin | 62      | SR 1314 | Old US 421 Hwy            | SR 1331                            | SR 1328            | 2.62           | 5.44         | 2     | 2WU       | 2.82          | 20    | 30,343  | 30,343   | 60,686                                 |
| 49326.3.2                              | Yadkin | 63      | SR 1330 | Cox Mill Rd               | SR 1314                            | SR 1331            | 0.00           | 1.66         | 2     | 2WU       | 1.66          | 20    | 17,862  | 17,862   | 35,723                                 |
| 49326.3.2                              | Yadkin | 64      | SR 1351 | Fox Knob Rd               | SR 1350                            | SR 1331            | 0.00           | 1.54         | 2     | 2WU       | 1.54          | 20    | 16,571  | 16,571   | 33,141                                 |
| 49326.3.2                              | Yadkin | 65      | SR 1370 | North Oak Ridge Church Rd | US 601                             | SR 1368            | 0.00           | 1.92         | 2     | 2WU       | 1.92          | 20    | 20,659  | 20,659   | 41,318                                 |
| 49326.3.2                              | Yadkin | 66      | SR 1417 | Holleman Rd               | SR 1353                            | NC 67              | 0.00           | 0.19         | 2     | 2WU       | 0.19          | 16    | 2,045   | 2,045  | 4,089                                  |
| 49326.3.2                              | Yadkin | 67      | SR 1503 | Country Club Rd           | US 601                             | SR 1506            | 0.00           | 1.86         | 2     | 2WU       | 1.86          | 18    | 20,014  | 20,014   | 40,027                                 |
| 49326.3.2                              | Yadkin | 68      | SR 1509 | Union Cross Church Rd     | SR 1605                            | SR 1510            | 0.00           | 1.13         | 2     | 2WU       | 1.13          | 18    | 12,159  | 12,159   | 24,318                                 |
| 49326.3.2                              | Yadkin | 69      | SR 1527 | Richmond Hill Church Rd   | SR 1525                            | SR 1003            | 2.15           | 3.98         | 2     | 2WU       | 1.83          | 20    | 19,691  | 19,691   | 39,382                                 |
| 49326.3.2                              | Yadkin | 70      | SR 1533 | Holly Springs Rd          | SR 1003                            | SR 1532            | 0.00           | 1.82         | 2     | 2WU       | 1.82          | 18    | 19,583  | 19,583   | 39,166                                 |
| 49326.3.2                              | Yadkin | 71      | SR 1534 | Angell Rd                 | SR 1533                            | SR 1003            | 0.00           | 0.44         | 2     | 2WU       | 0.44          | 20    | 4,735   | 4,735  | 9,469                                  |
| 49326.3.2                              | Yadkin | 72      | SR 1536 | Friendship Circle Rd      | SOUTHERN INTERSECTION WITH SR 1003 | SR 1537            | 0.00           | 1.50         | 2     | 2WU       | 1.50          | 18    | 16,140  | 16,140   | 32,280                                 |
| 49326.3.2                              | Yadkin | 73      | SR 1537 | Martins Mill Rd           | SR 1538                            | SR 1536            | 0.00           | 1.12         | 2     | 2WU       | 1.12          | 20    | 12,051  | 12,051   | 24,102                                 |
| 49326.3.2                              | Yadkin | 74      | SR 1570 | Forbush Rd                | SR 1583                            | SR 1572            | 0.83           | 7.70         | 2     | 2WU       | 6.87          | 20    | 73,921  | 73,921   | 147,842                                |
| 49326.3.2                              | Yadkin | 75      | SR 1571 | Logan Creek Rd            | SR 1569                            | BRIDGE             | 0.03           | 0.54         | 2     | 2WU       | 0.51          | 16    | 5,488   | 5,488  | 10,975                                 |
| 49326.3.2                              | Yadkin | 76      | SR 1700 | Virginia Dr               | SR 1605                            | SR 1634            | 0.00           | 0.62         | 2     | 2WU       | 0.62          | 16    | 6,671   | 6,671  | 13,342                                 |
| 49326.3.2                              | Yadkin | 77      | SR 1700 | Cross Creek Dr            | SR 1146                            | CUL-DE-SAC         | 0.66           | 0.99         | 2     | 2WU       | 0.33          | 20    | 3,659   | 3,659  | 7,317                                  |
| 49326.3.2                              | Yadkin | 78      | SR 1710 | Old Stage Rd              | SR 1733                            | SR 1146            | 1.63           | 2.59         | 2     | 2WU       | 0.96          | 18    | 10,330  | 10,330   | 20,659                                 |
| 49326.3.2                              | Yadkin | 79      | SR 1729 | Allgood Rd                | SR 1001                            | DEAD END           | 0.00           | 0.90         | 2     | 2WU       | 0.90          | 18    | 9,684   | 9,684  | 19,368                                 |
| 49326.3.2                              | Yadkin | 80      | SR 1733 | Old Stage Rd              | SR 1710                            | SR 1735            | 0.00           | 1.54         | 2     | 2WU       | 1.54          | 18    | 16,571  | 16,571   | 33,141                                 |
| <b>TOTAL FOR PROJECT NO. 49326.3.2</b> |        |         |         |                           |                                    |                    |                |              |       |           | <b>114.16</b> |       | <b>1,194,167</b>  | <b>1,213,567</b>   | <b>2,407,734</b>                       |
|  |        |         |         |                           |                                    |                    |                |              |       |           |               |       | <b>2,407,734</b>  |  |  |



CALDWELL

184

105

221

90

321

64

41

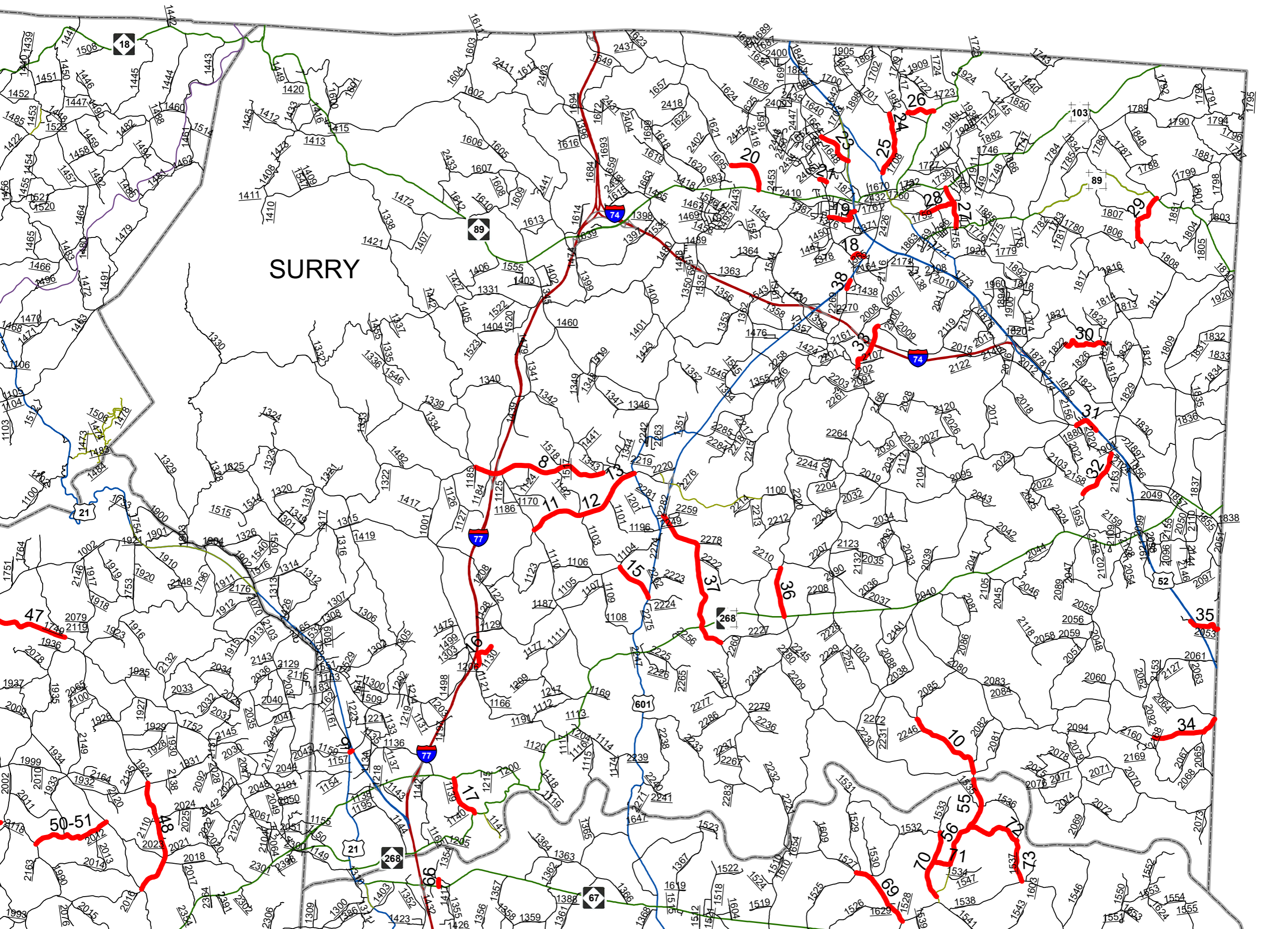
2

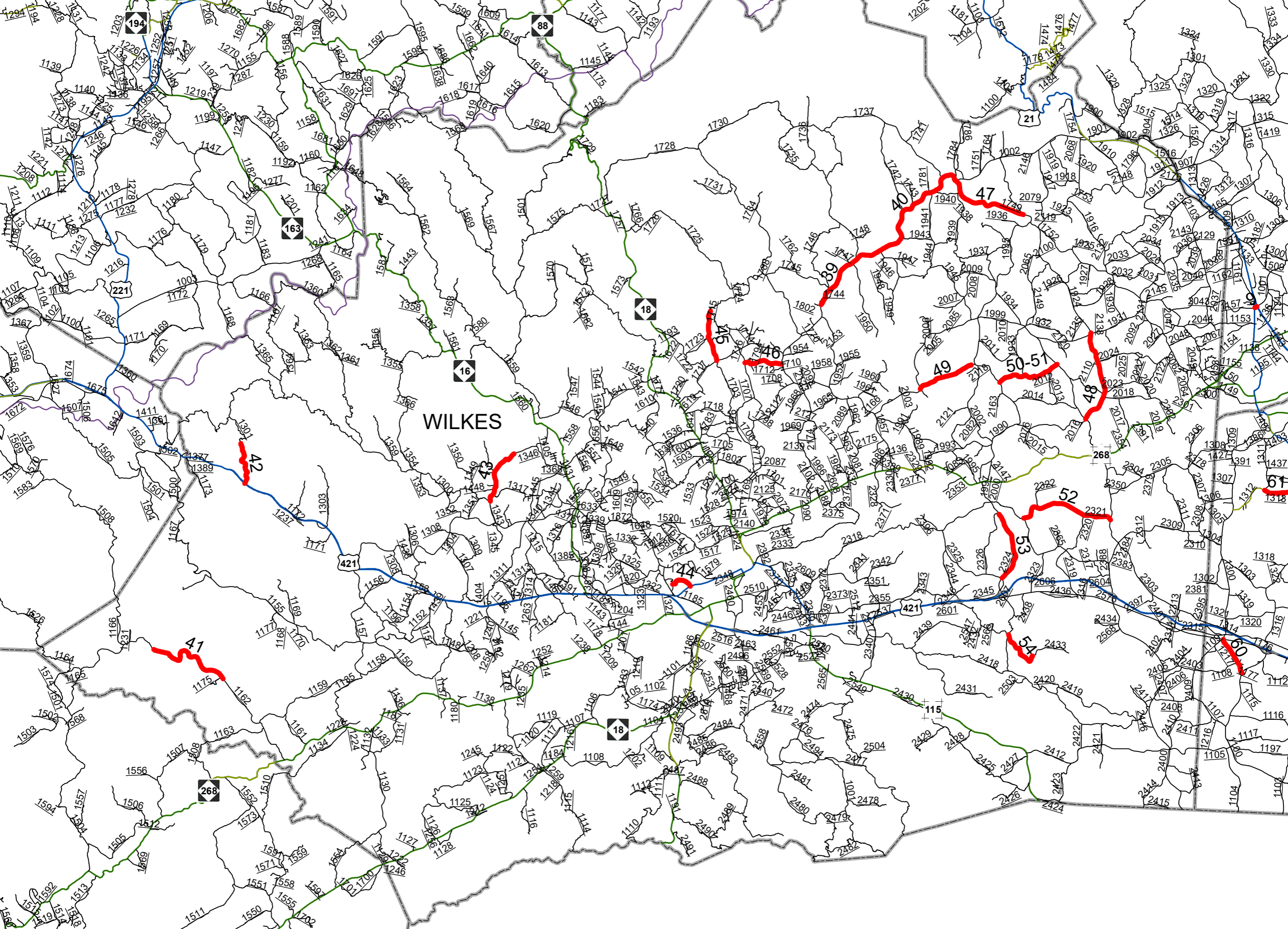
7

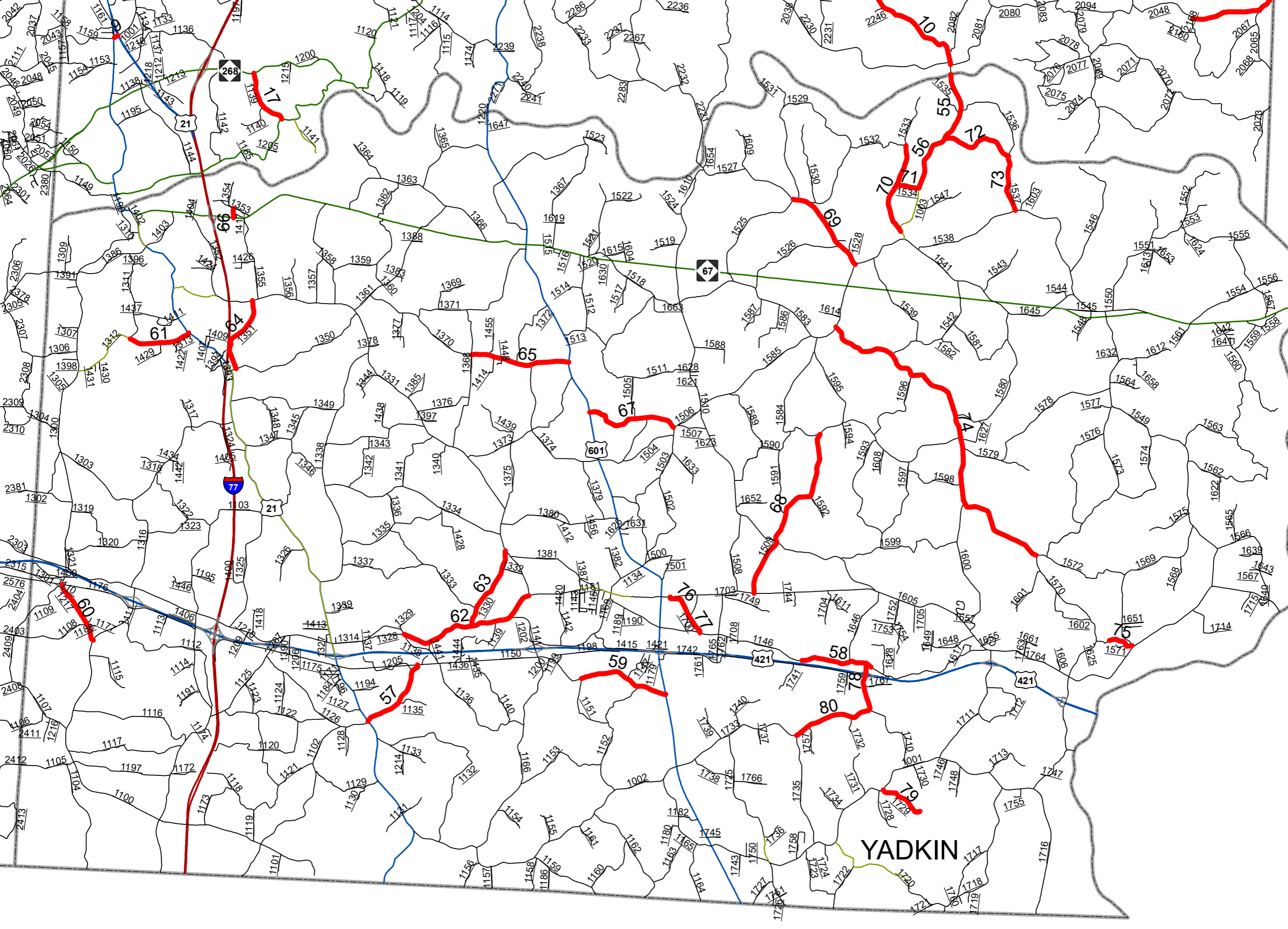
3

4

5







YADKIN